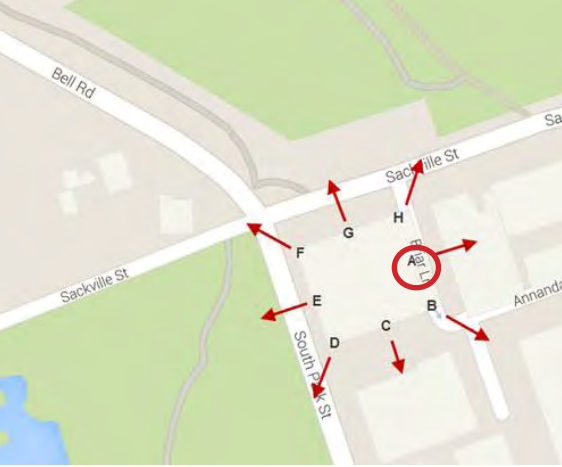


4th FLOOR

Approximate view of units in this location of the building. Noted as Position A. 1 metre above existing roof level.

** Taken with drone. Shot based on building elevations. Views are approximates - not meant to be exact. Flat / side walls are shot straight outwards and the corners of the building - out at 45 degrees.*



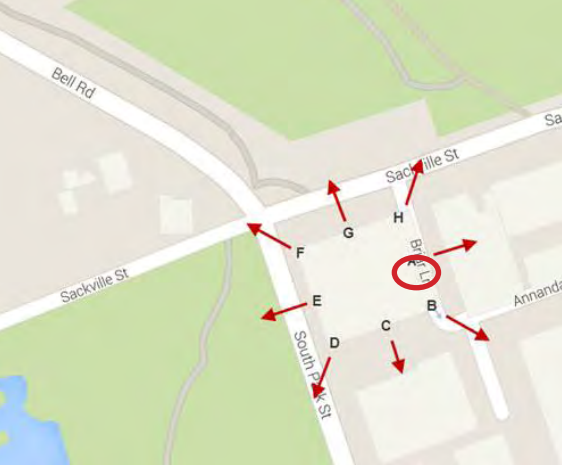


6th FLOOR

Approximate view of units in this location of the building. Noted as Position A. 7 metre above existing roof level.

** Taken with drone. Shot based on building elevations. Views are approximates - not meant to be exact. Flat / side walls are shot straight outwards and the corners of the building - out at 45 degrees.*



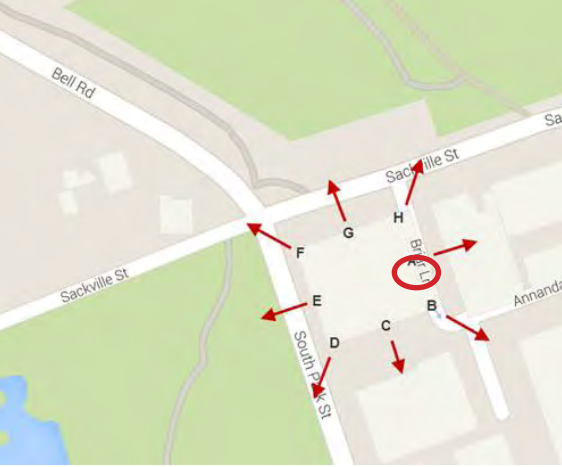


8th FLOOR

*Approximate view of units in this location of the building. Noted as Position A.
13 metres above existing roof level.*

** Taken with drone. Shot based on building elevations. Views are approximates - not meant to be exact. Flat / side walls are shot straight outwards and the corners of the building - out at 45 degrees.*



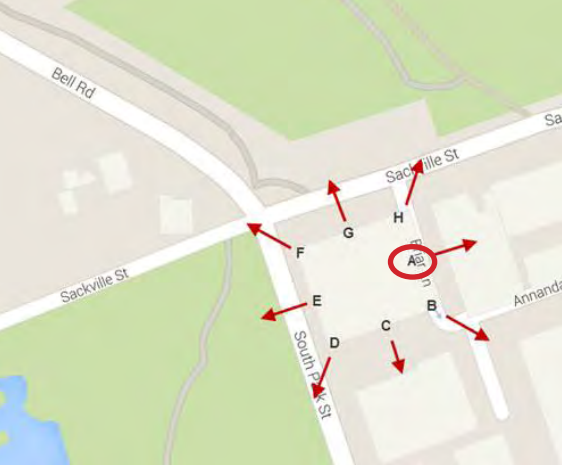


10th FLOOR

*Approximate view of units in this location of the building. Noted as Position A.
20 metres above existing roof level.*

** Taken with drone. Shot based on building elevations. Views are approximates - not meant to be exact. Flat / side walls are shot straight outwards and the corners of the building - out at 45 degrees.*





12th FLOOR

*Approximate view of units in this location of the building.
Noted as Position A. 26 metres above existing roof level.*

** Taken with drone. Shot based on building elevations. Views are approximates - not meant to be exact. Flat / side walls are shot straight outwards and the corners of the building - out at 45 degrees.*

